

**“CAP DELIVERY POINTS”  
DATABANK  
MAIL BOXES DATA BANK  
STREET LEVEL**

Technical Specifications

April 2009 edition

---

## TABLE OF CONTENTS

<b>1. “CAP DELIVERY POINTS STRADE” DATABANK.....</b>	<b>3</b>
DATA CHART .....	4
TABLE DESCRIPTION .....	4
1.1.1 <i>Strada</i> .....	5
1.1.2 <i>Versione</i> .....	6
<b>2 HOW TO UPDATE CAP DELIVERY POINTS STRADE.....</b>	<b>7</b>

## 1. "CAP DELIVERY POINTS STRADE" DATABANK

CAP Delivery Points Strade is the databank containing the classification of the "active mail boxes" identified periodically for each street.

The Databank is available for each of the following cities:

Agrigento	Campobasso	Ferrara	Mantova	Pomezia	Taranto
Alba	Carbonia	Firenze	Massa	Pordenone	Teramo
Alessandria	Carmagnola	Foggia	Messina	Prato	Terni
Anagni	Carrara	Forli'	Milano	Ragusa	Torino
Ancona	Caserta	Formia	Modena	Ravenna	Trapani
Aosta	Catania	Genova	Monza	Reggio Calabria	Trento
Arezzo	Catanzaro	Gorizia	Napoli	Reggio Emilia	Treviglio
Ascoli Piceno	Cesena	Grosseto	Narni	Rho	Treviso
Asti	Chieti	Imperia	Novara	Rimini	Trieste
Bari	Chioggia	La Spezia	Padova	Roma	Udine
Belluno	Cinisello Balsamo	Lainate	Palermo	Rovigo	Varese
Benevento	Civitavecchia	L'Aquila	Parma	Salerno	Venezia
Bergamo	Como	Latina	Pavia	Saronno	Verbania
Bologna	Cortona	Lecco	Perugia	Sassari	Vercelli
Bolzano	Cremona	Legnano	Pesaro	Savona	Verona
Brescia	Crotone	Livorno	Pescara	Settimo Torinese	Vicenza
Brindisi	Dalmine	Lodi	Piacenza	Siena	Viterbo
Cagliari	Enna	Lucca	Pisa	Siracusa	Voghera
Caltanissetta	Fermo	Macerata	Pistoia	Sondrio	

For each street in the above cities, the databank provides information on the total number of street numbers and the number of mail boxes that are active in terms of postal services, in particular the number of Houses, Shops and Offices.




For cities with multiple zip codes, the indicators for the streets in which multiple zip codes are present are provided for streets/zip codes.

The databank is available in Access 2000 format and is compatible with all Microsoft Office applications used in Windows. It is composed of the following tables:


- Strada: for each city, the databank contains the indicators (Street Numbers, Houses, Shops, Offices) identified on each street
- Versione: service table containing information on the version of the databank and the number of records registered

## DATA CHART

### Strade

 IDStrada: Long Integer NOT NULL
 IDSestiere: Long Integer NOT NULL
 CAP: Text(5) NOT NULL
IDComune: Decimal NOT NULL
Comune: Text(50) NOT NULL
DUG: Text(25) NULL
DUGCompl: Text(25) NULL
Denominazione: Text(50) NULL
Quartiere: Text(255) NULL
Civici: Long Integer NOT NULL
Abitazioni: Long Integer NOT NULL
Negozi: Long Integer NOT NULL
Uffici: Long Integer NOT NULL

### Versione

 id: AutoNumber NOT NULL
VersDatabase: Text(6) NOT NULL
Tabella: Text(25) NOT NULL
VersDati: Text(6) NOT NULL
NumRecord: Long Integer NOT NULL

## TABLE DESCRIPTION

This section provides information on the data recorded for each table in the databank. More specifically, the table includes the name of each field, a description of the content, the data format, and information on the mandatory fields, in addition to the name of the table and the information provided in the column.

### 1.1.1 Strada

Table	Column Name	Information Content	Type of data	NULL Option
Strade	IDStrada	Univocal identification of the street	Long Integer	NOT NULL
	IDSestiere	Identifies the district the street number belongs to	Long Integer	NOT NULL
	CAP	Zip code	Text(5)	NOT NULL
	IDComune	Identifies the municipality	Text(50)	NOT NULL
	Comune	Complete denomination of the Municipality, including any superscripts, dots and dashes where present	Text(50)	NOT NULL
	DUG	Standard DUG of the street, including any superscripts and dots where present	Text(25)	NULL
	DUGCompl	DUG complement including any superscripts and dots where present	Text(25)	NULL
	Denominazione	Name of the street including any superscripts and dots where present	Text(50)	NULL
	Quartiere	<i>District</i> in which the street is located, including any superscripts and dots where present.	Text(255)	NULL
	Civici	Total number of street numbers identified on the street	Long Integer	NOT NULL
	Abitazioni	Houses identified on the street	Long Integer	NOT NULL
	Negozi	Shops identified on the street	Long Integer	NOT NULL
	Uffici	Offices identified on the street	Long Integer	NOT NULL

## 1.1.2 Versione

Table	Column Name	Information Content	Type of data	NULL Option
Versione	Id	Univocal identification of record	Long Integer	NOT NULL
	VersDataBase	Version of the Databank	Text(6)	NOT NULL
	TabellaDataBase	Name of the table	Text(25)	NOT NULL
	VersDati	Version of the data contained in each table	Text(6)	NOT NULL
	NumRecord	Number of lines contained in each table	Long Integer	NOT NULL

- **VersDataBase:** contains the version of the CAP Delivery Points Strade Databank in the year format (YYYY), or (YYYY).1 for versions with a half-yearly update.
- **TabellaDataBase:** name of the Databank table which the information on the record number and data version refers to.
- **VersDati:** contains the version of data for each table in the year format (YYYY), or (YYYY).1 for versions with a half-yearly update. When compared with the version of the Databank, indicates whether the data in the table have been updated or not.
- **NumRecord:** number of lines recorded for each table.

---

## 2 HOW TO UPDATE CAP DELIVERY POINTS STRADE

The updates to CAP Delivery Points Strade will be available from the “download” section of the Poste Italiane website [www.poste.it](http://www.poste.it) (go to Postal products → Other mail services → Databanks).

In order to use this service, you must be registered on the Poste website and identify yourself with the username and password assigned at the time of registration.

The system will ask you to provide the PIN number that was emailed to you when you ordered the purchase of the databank. As a further security measure, you will be asked to key in the VAT number (or Tax Identification Number) you indicated on the purchase contract.

After the system has checked and approved your data, it will allow you to download the databank in zip-file format.

When the download has been successfully completed, you will have to request a password; once this has been sent to you, you will be able to access the databank you have downloaded. The message containing the password will be sent to the email address you indicated on the application form.

All you need to do now is unzip the file and enter your password in order to access all the information in the databank.

Each updated version may be downloaded once only.

---

For further information, write to:  
[dataservices@posteitaliane.it](mailto:dataservices@posteitaliane.it)